
















Map Symbol Match Up

Cut out the map symbols below and stick into correct boxes (next page).

















Map Symbol Match Up

nature reserve	river	national boundary line	theme/pleasure park	visitor's centre
camp site	station	place of worship	main road	level crossing
cycle trail	motorway	wind turbine	multiple track railway line	picnic site

Map Symbol Match Up

<p>nature reserve</p> 	<p>river</p> 	<p>national boundary line</p> 	<p>theme/pleasure park</p> 	<p>visitor's centre</p> 
<p>camp site</p> 	<p>station</p> 	<p>place of worship</p> 	<p>main road</p> 	<p>level crossing</p> 
<p>cycle trail</p> 	<p>motorway</p> 	<p>wind turbine</p> 	<p>multiple track railway line</p> 	<p>picnic site</p> 